
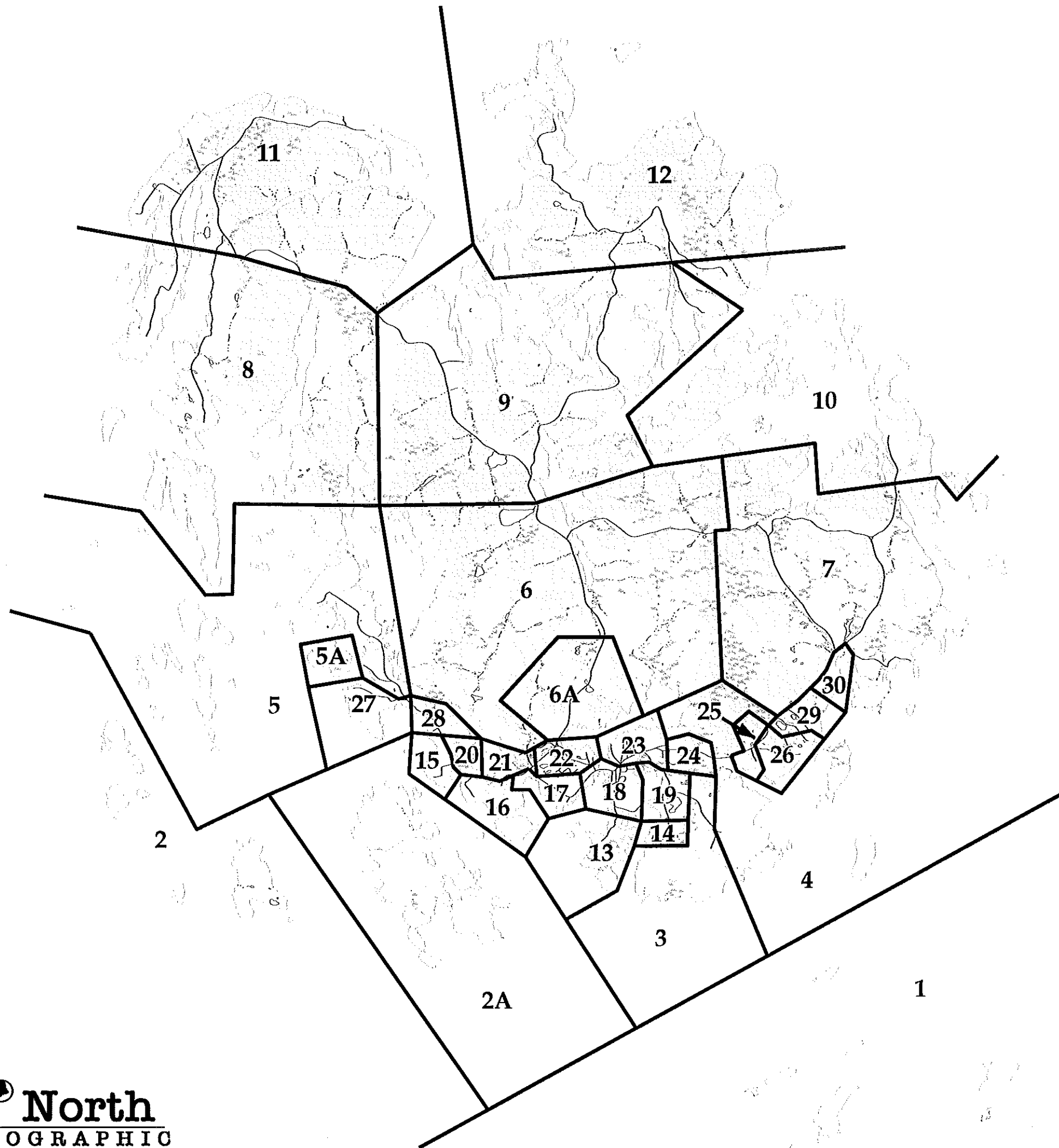



Property Maps TOWN OF VINALHAVEN MAINE

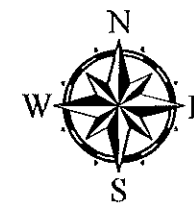
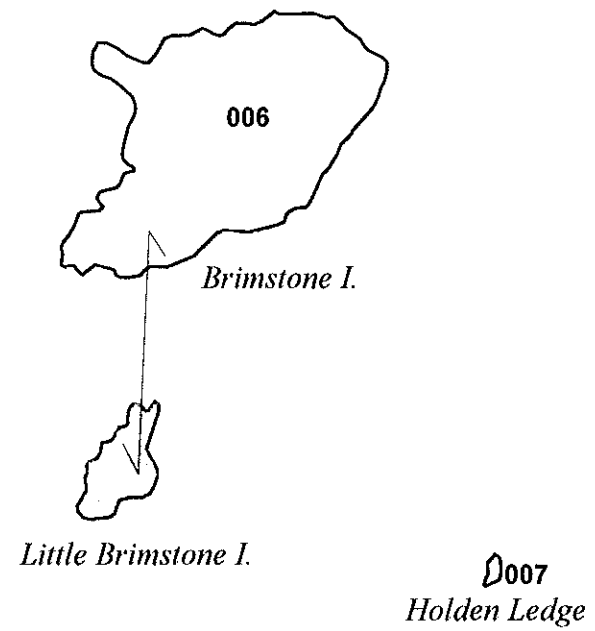
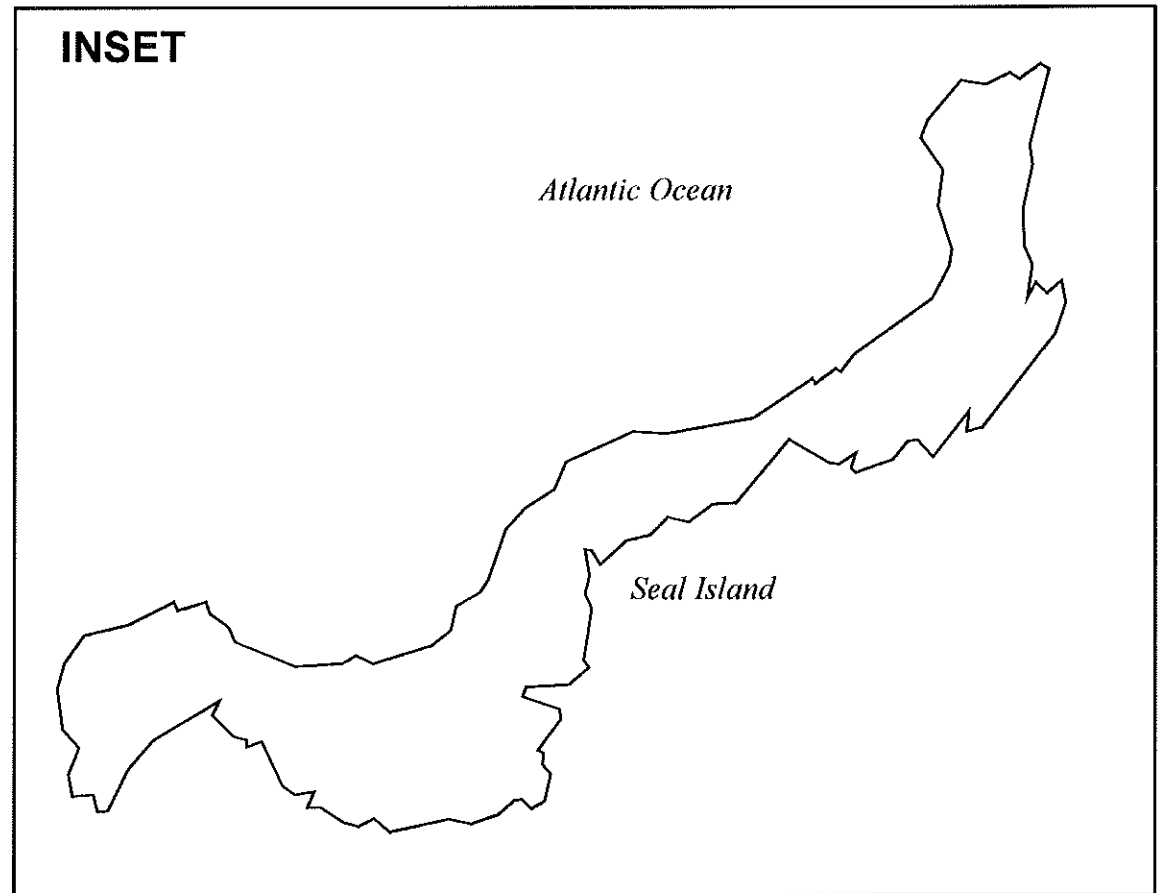
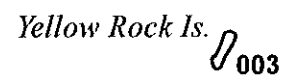
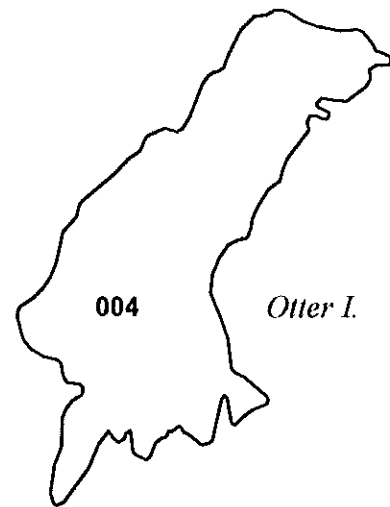
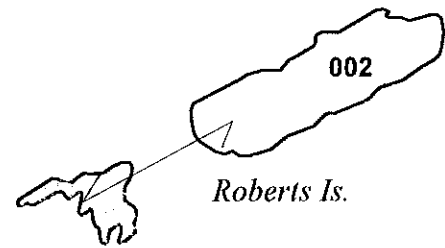
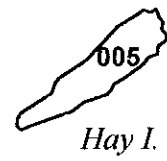


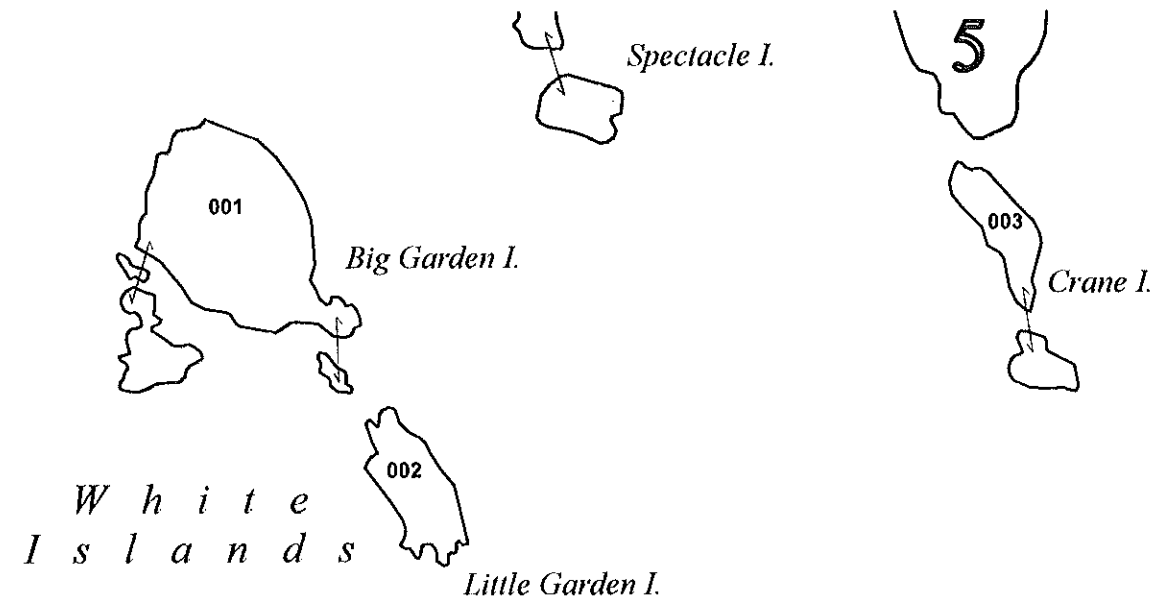
Effective:
April 1, 2014

*For Assessment Purposes Only
Not To Be Used For Conveyances*


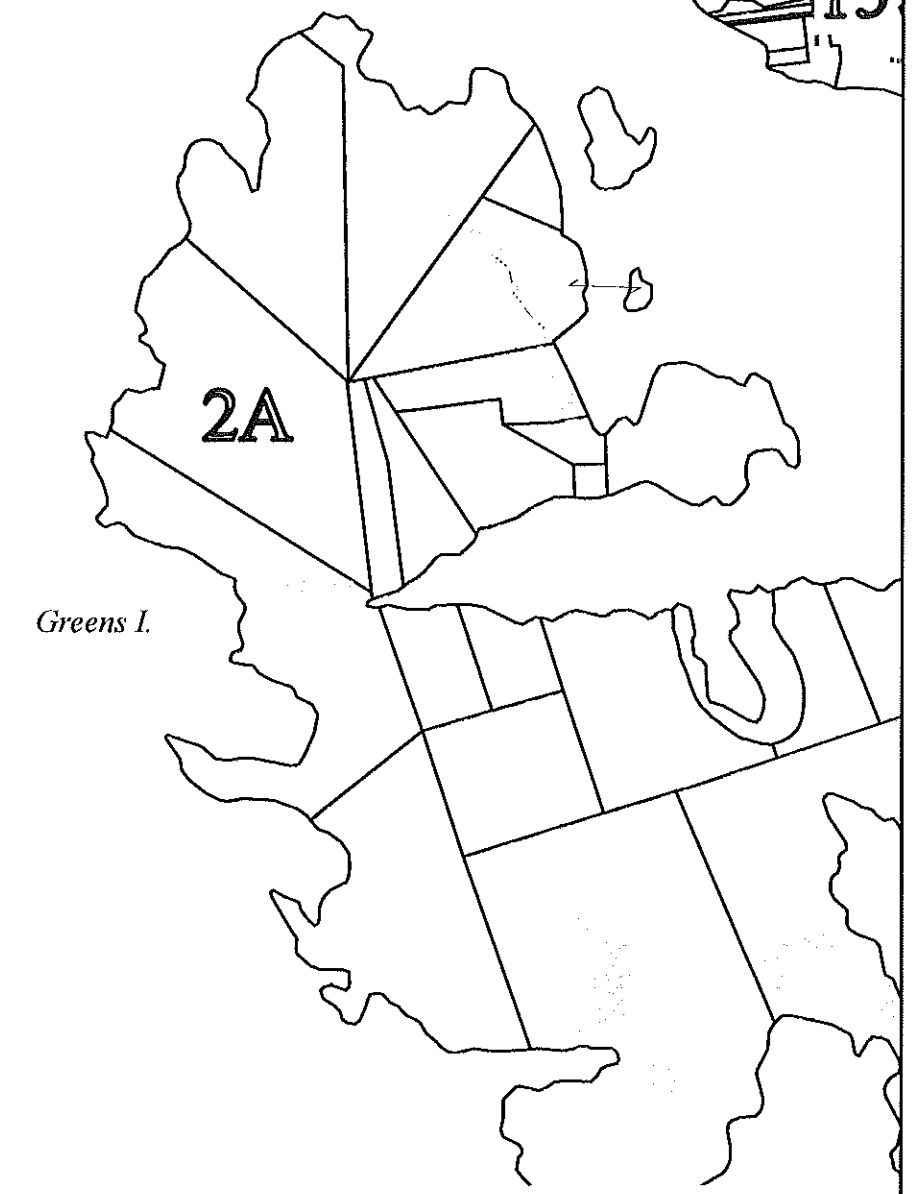
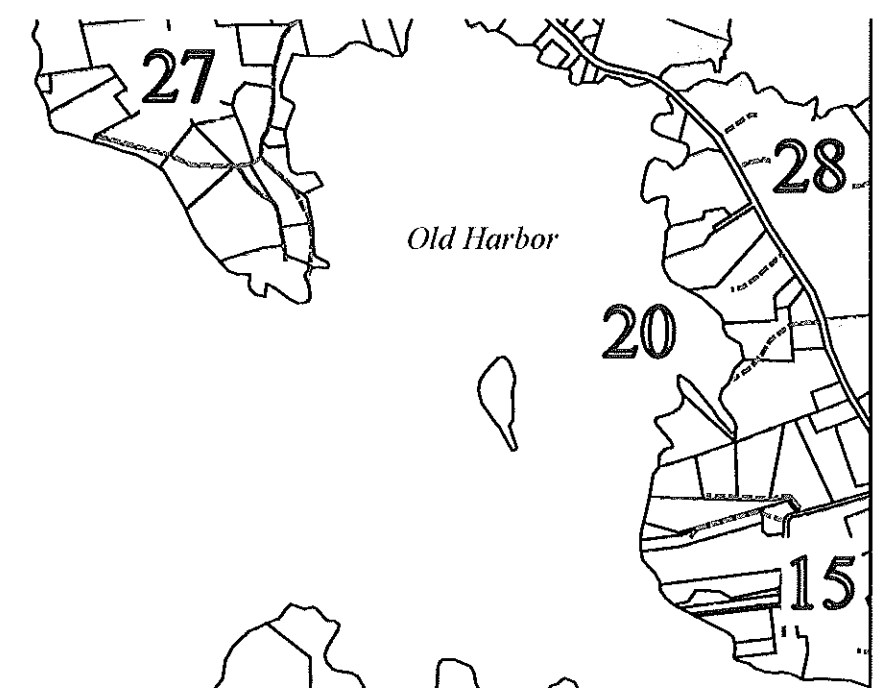
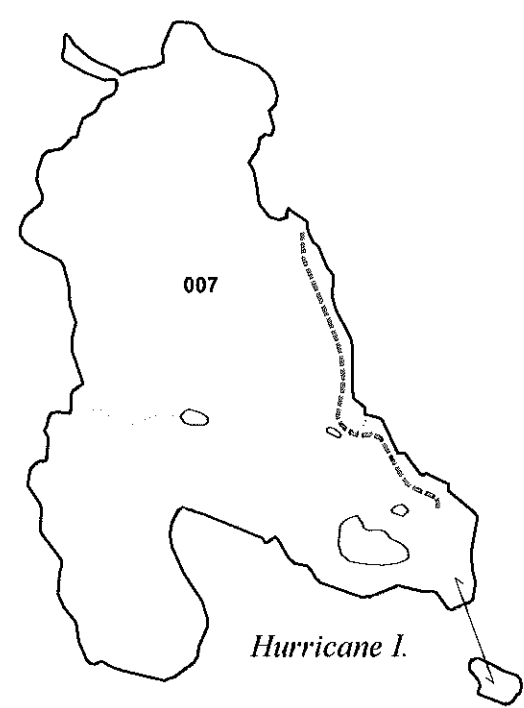
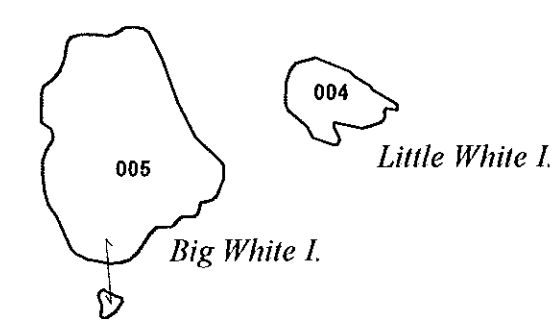


I s l e A u H a u t B a y

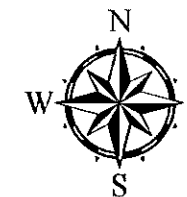
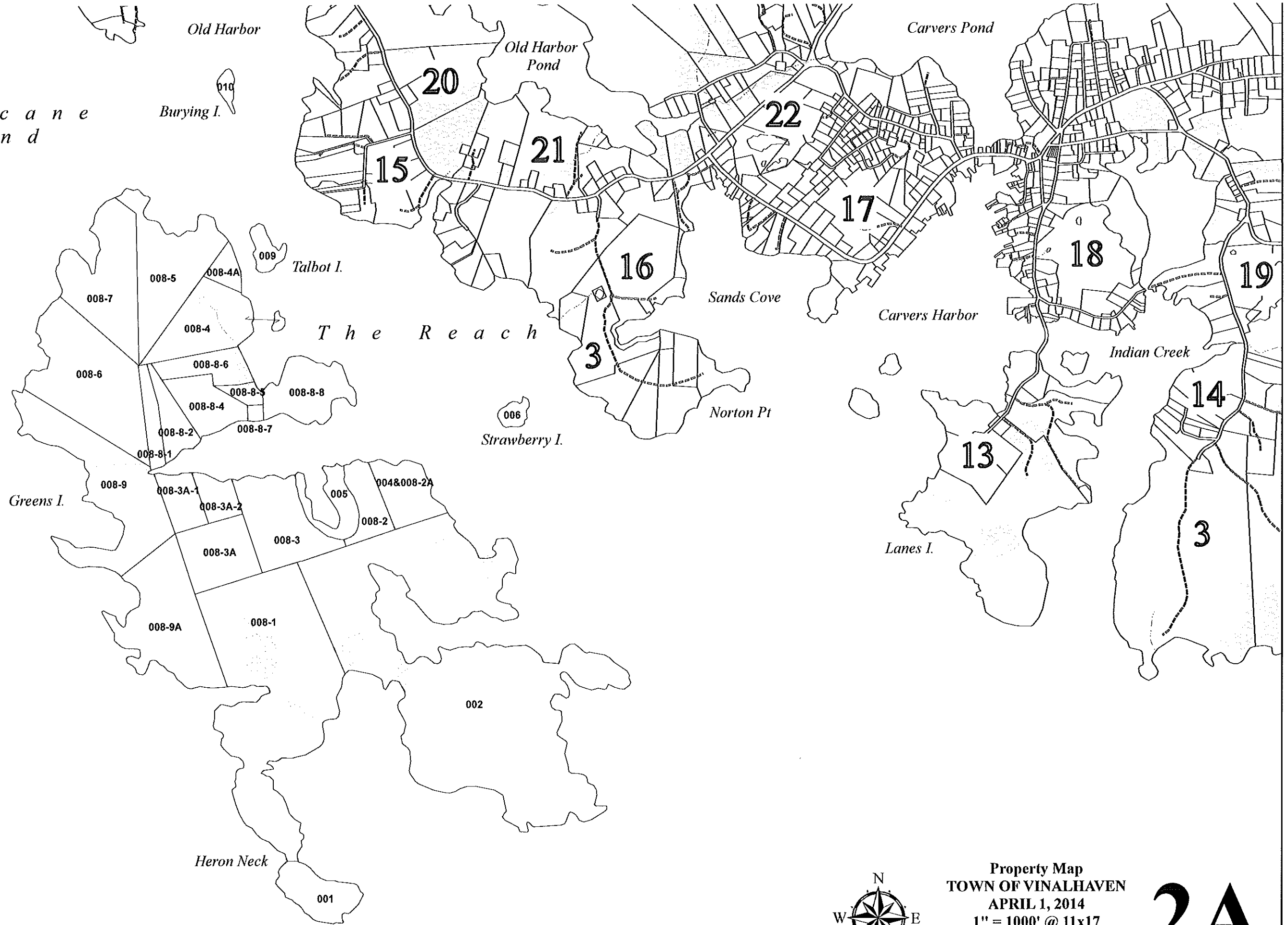


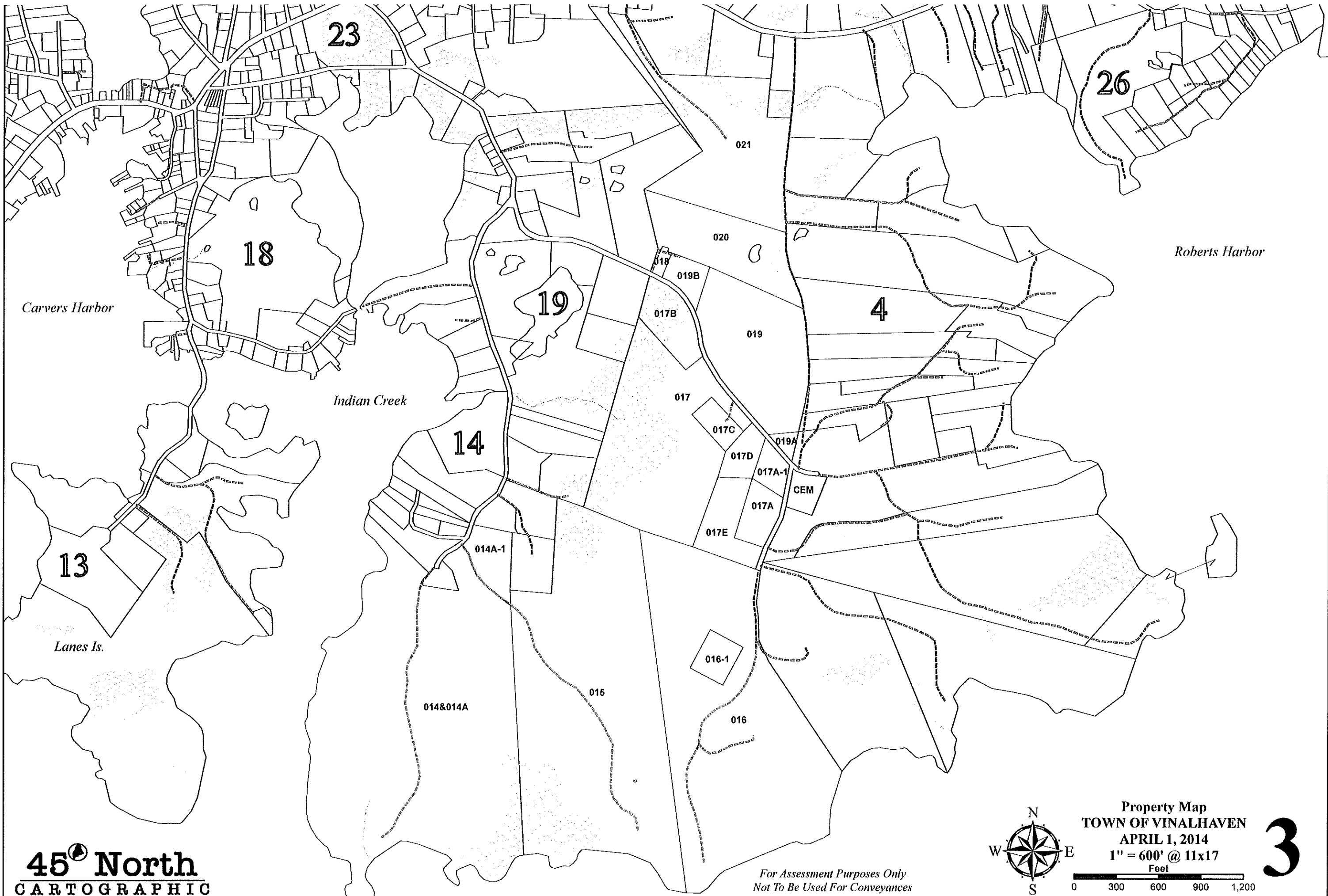


H u r r i c a n e S o u n d



H u r r i c a n e
S o u n d







I s l e A u H a u t B a y


Roberts Harbor

Narrows I.


Sheep I.

45° North
CARTOGRAPHIC


*For Assessment Purposes Only
 Not To Be Used For Conveyances*

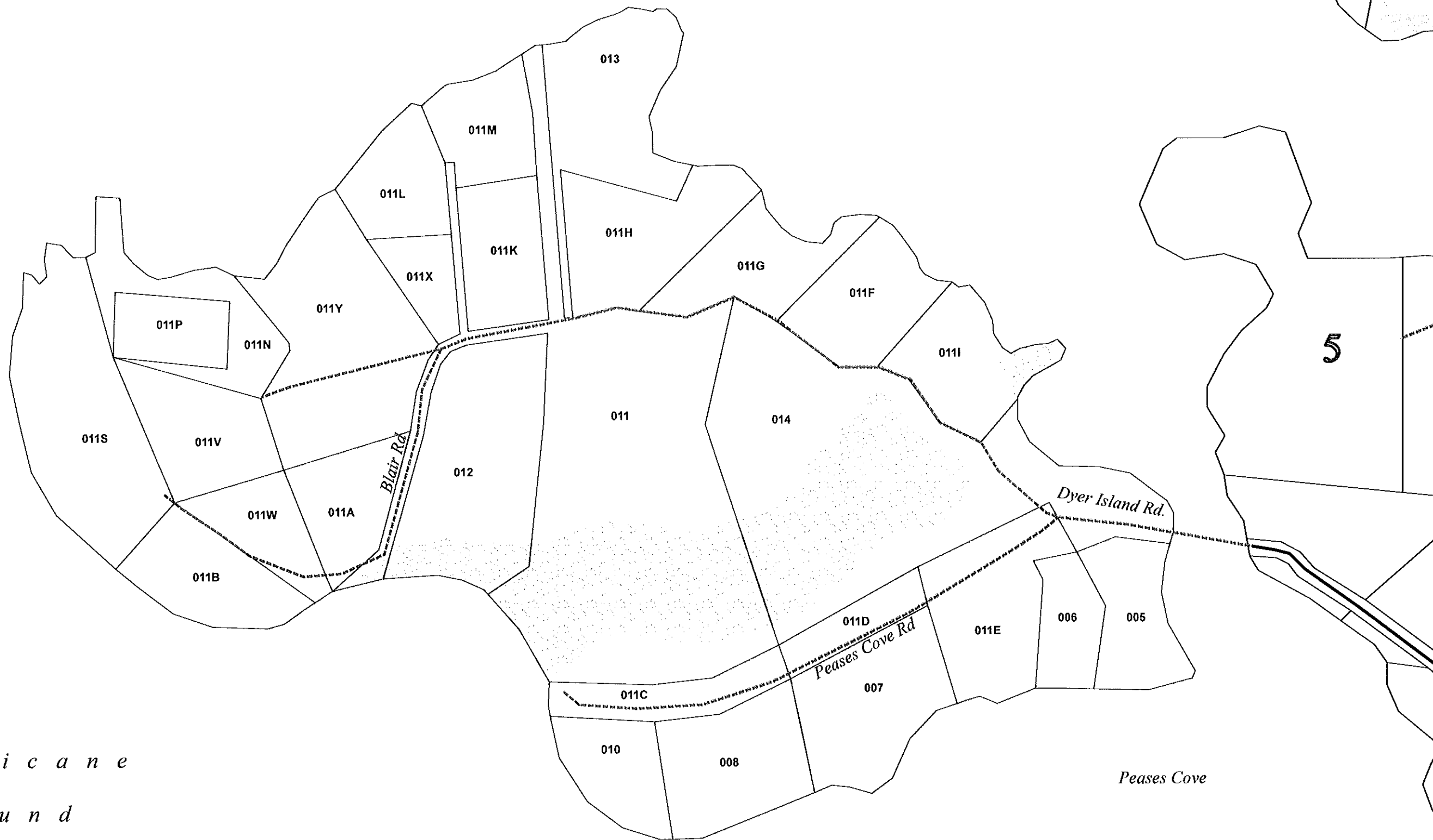


Property Map
TOWN OF VINALHAVEN
APRIL 1, 2014
 1' = 1000' @ 11x17
 Feet




4

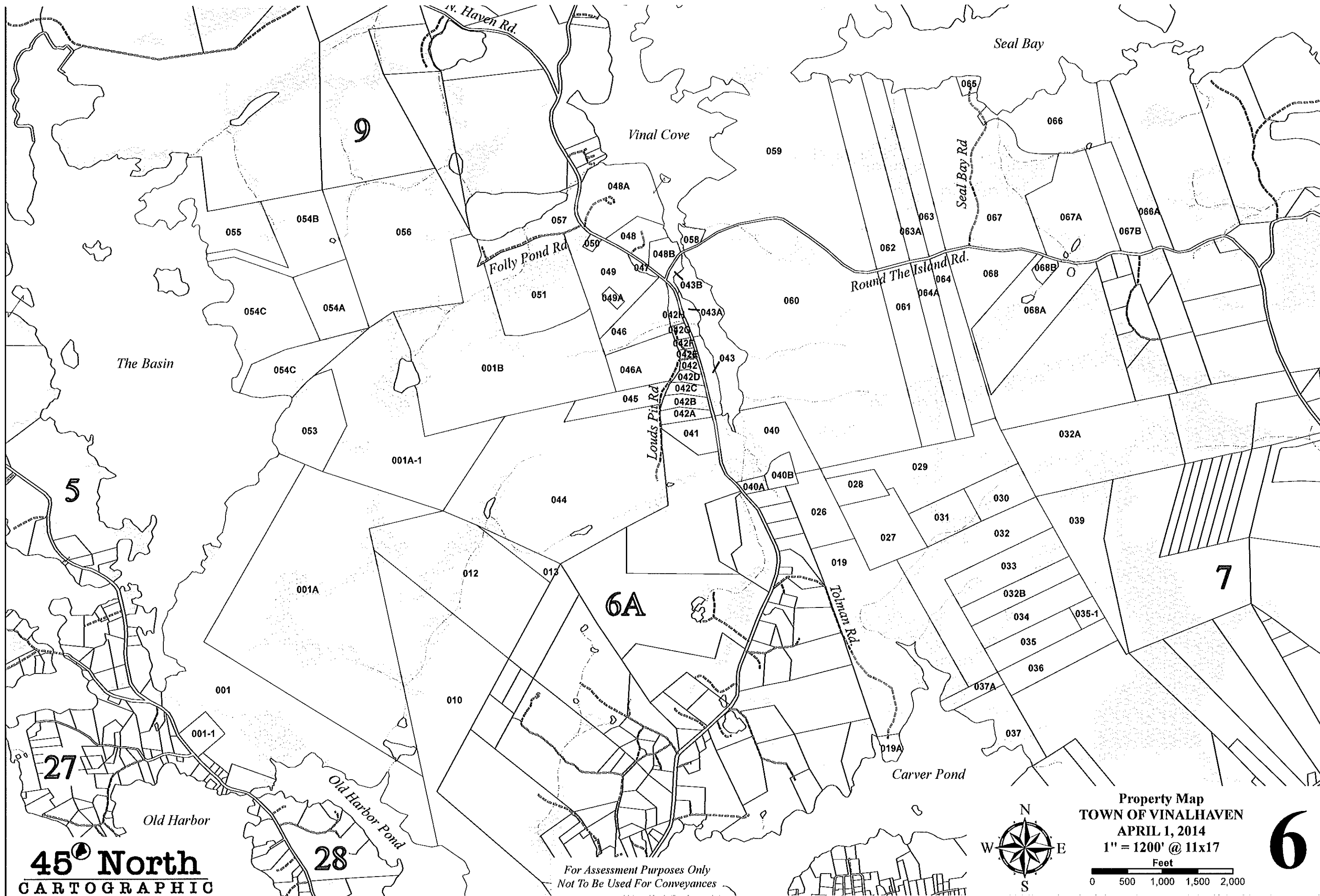




*H u r r i c a n e
S o u n d*

Peases Cove





For Assessment Purposes Only
Not To Be Used For Conveyances

Property Map
TOWN OF VINALHAVEN

APRIL 1, 2014

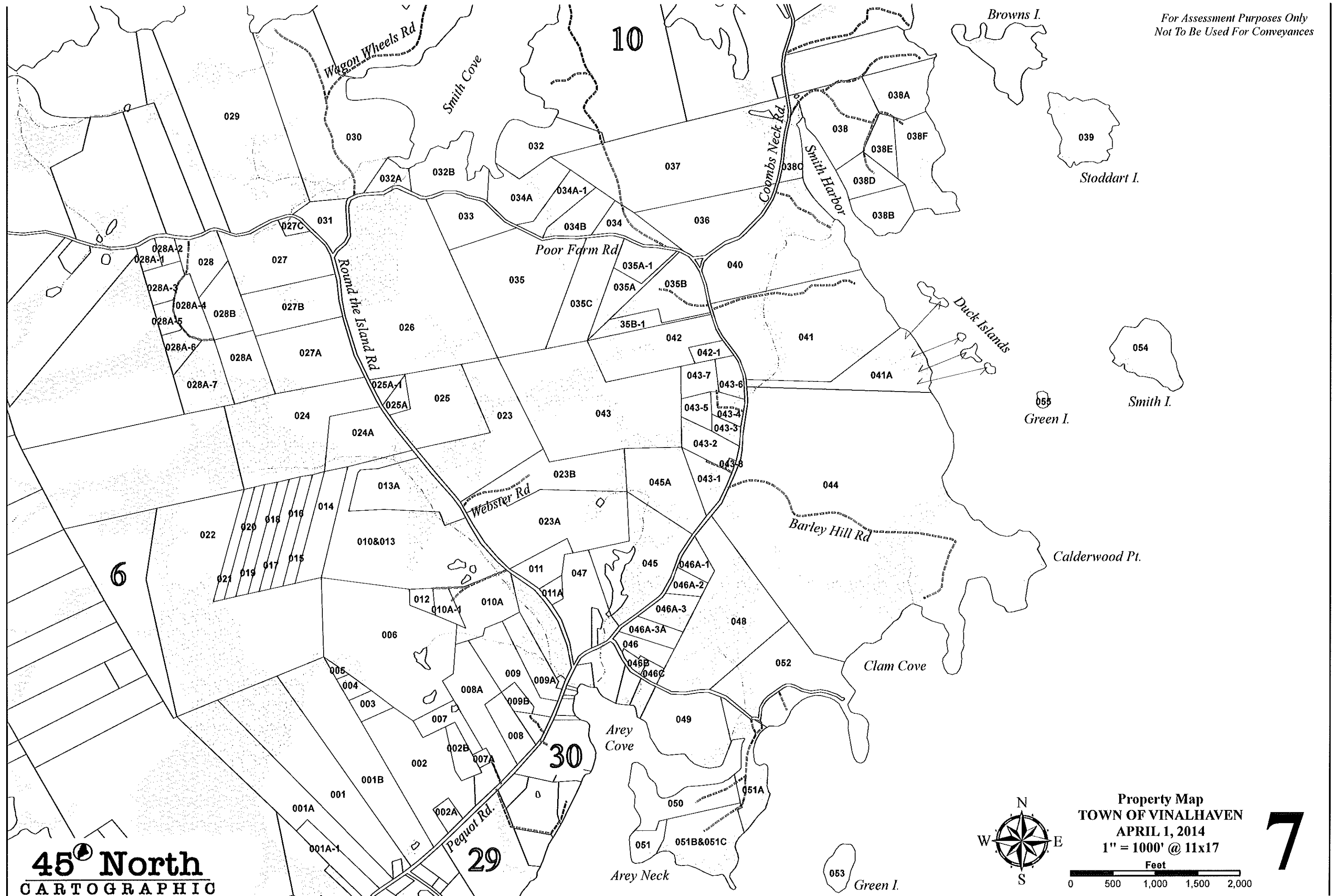
1" = 1200' @ 11x17

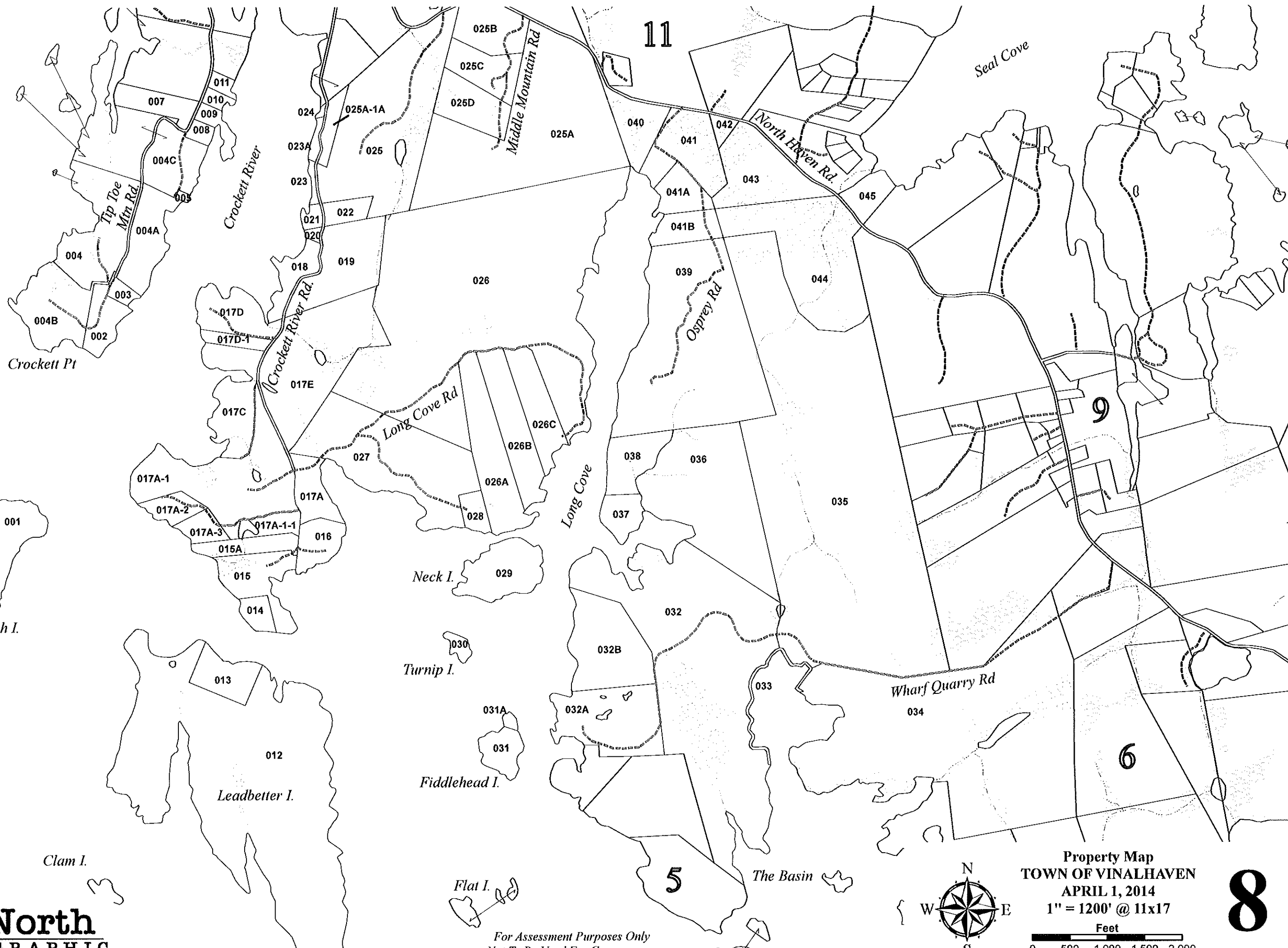
Feet

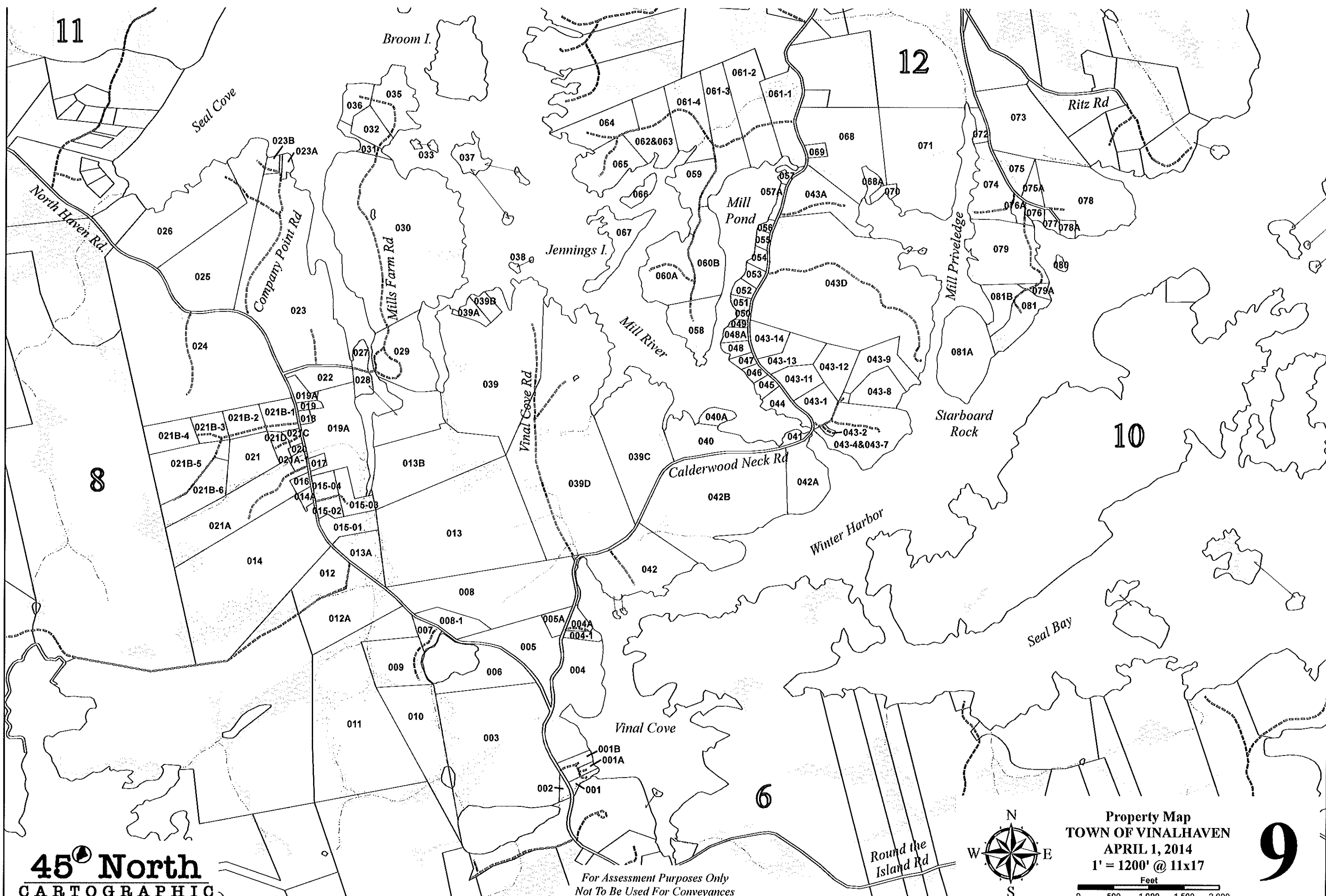
0 500 1,000 1,500 2,000

45^{North}
CARTOGRAPHIC

6





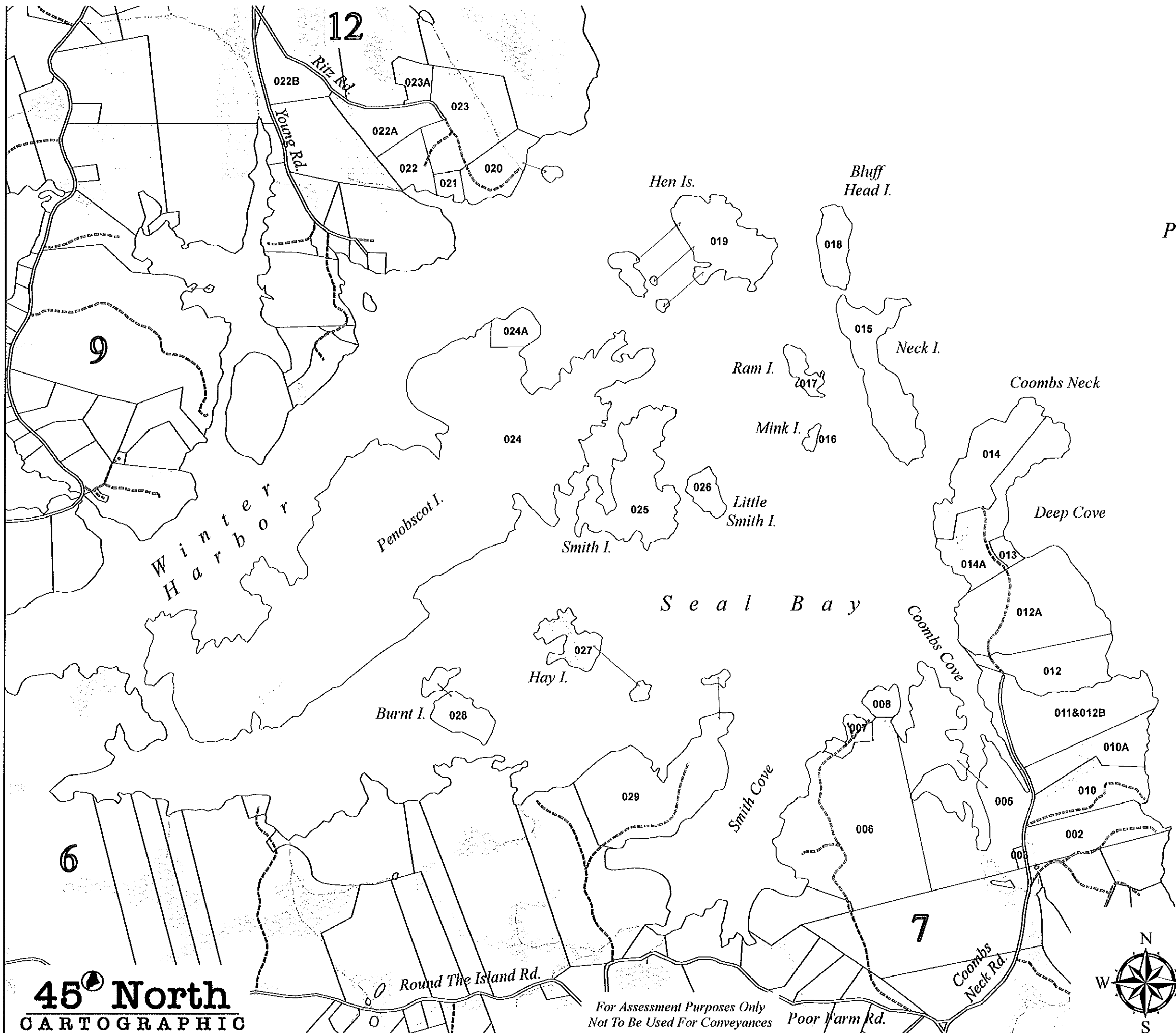


45° North
CARTOGRAPHIC

For Assessment Purposes Only
Not To Be Used For Conveyances

Property Map
TOWN OF VINALHAVEN
APRIL 1, 2014
1" = 1200' @ 11x17
Feet
0 500 1,000 1,500 2,000

9



*E a s t
P e n o b s c o t
B a y*

S e a l B a y

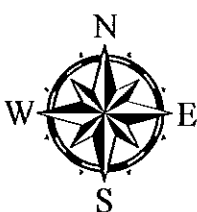
Property Map
TOWN OF VINALHAVEN
APRIL 1, 2014
1" = 1200' @ 11x17

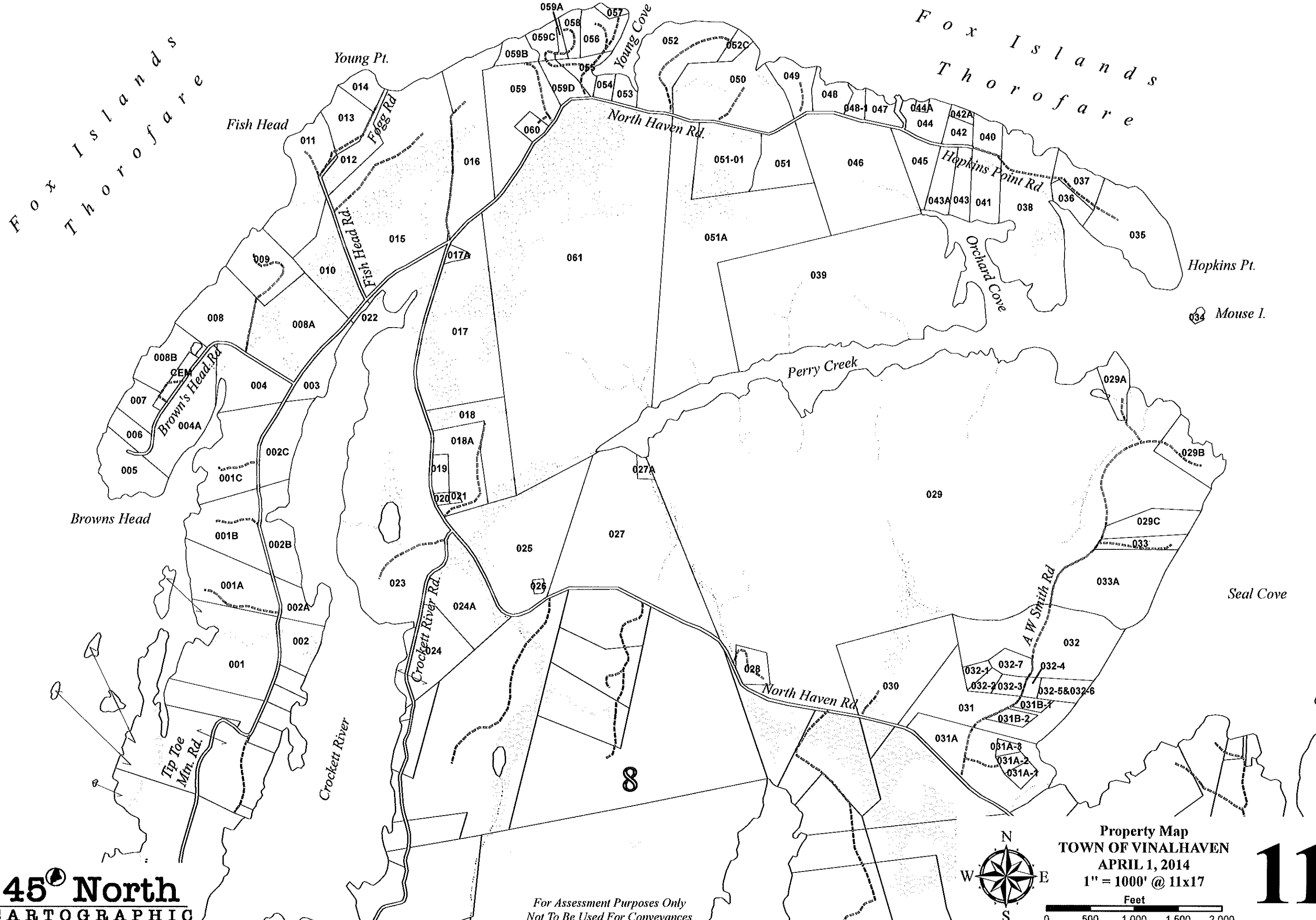
Feet
0 500 1,000 1,500 2,000

10

45° North
CARTOGRAPHIC

*For Assessment Purposes Only
Not To Be Used For Conveyances*





45° North
CARTOGRAPHIC

*For Assessment Purposes Only
 Not To Be Used For Conveyances*



**Property Map
 TOWN OF VINALHAVEN
 APRIL 1, 2014
 1" = 1000' @ 11x17**

Feet
 0 500 1,000 1,500 2,000

11

Fox Islands
Thorofare

Calderwood Pt.

Birch I.

Widow I.

East
Penobscot
Bay

Zekes Pt.

Carver Cove

Seal Cove

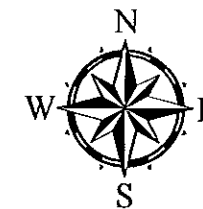
Broom Is.

Mill River

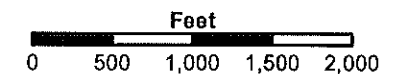
Calderwood Neck Rd.

For Assessment Purposes Only
Not To Be Used For Conveyances

45^{North}
CARTOGRAPHIC



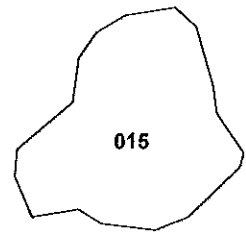
Property Map
TOWN OF VINALHAVEN
APRIL 1, 2014
1" = 1200' @ 11x17



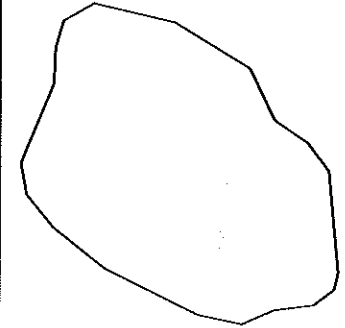
12



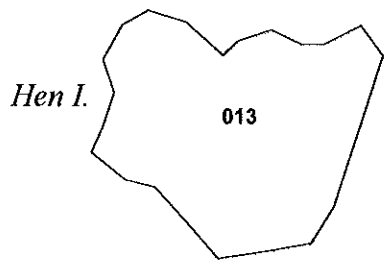
C a r v e r s H a r b o r



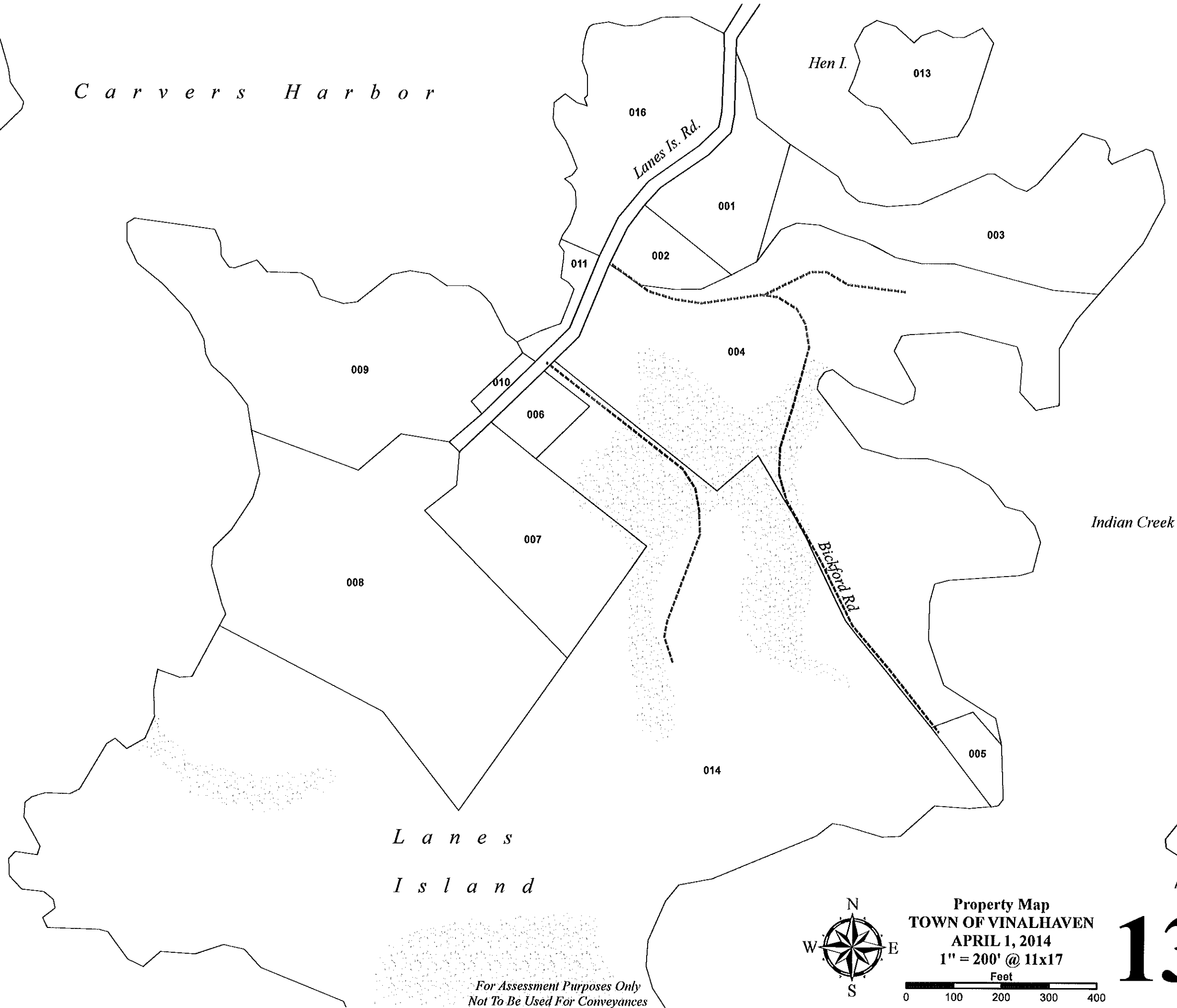
Bar I.



Potato I.



Hen I.




*L a n e s
I s l a n d*

*For Assessment Purposes Only
Not To Be Used For Conveyances*



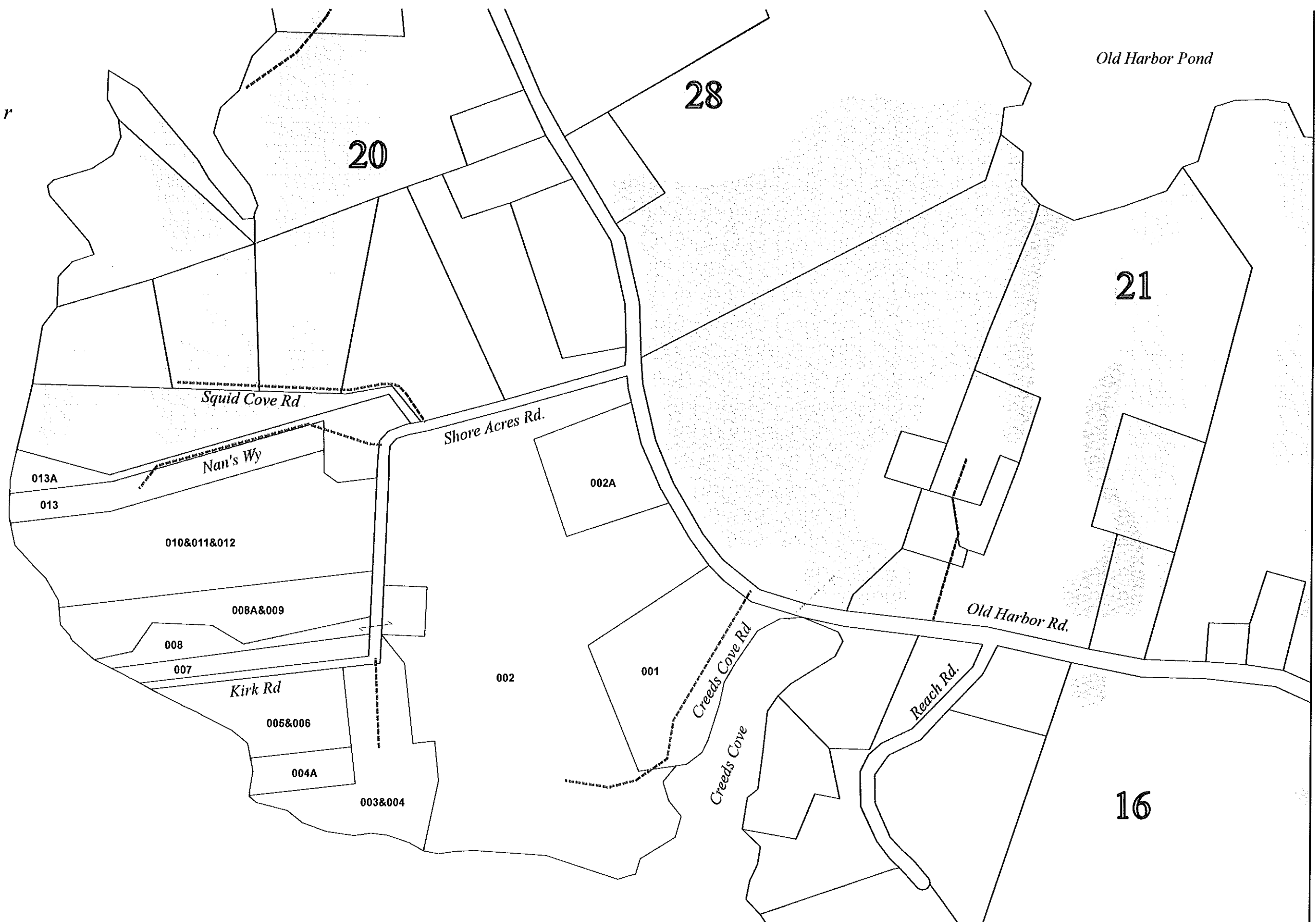
Property Map
TOWN OF VINALHAVEN
APRIL 1, 2014
1" = 200' @ 11x17
Feet
0 100 200 300 400

13

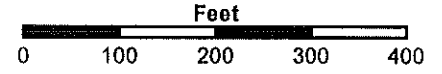


Old Harbor

Old Harbor Pond



The Reach



15

21

17

Creeds Cove

Reach Rd.

Old Harbor Rd.

Sands Rd.

Nortons Point Rd.


The Reach

Sands Cove

Nortons Point

45^{North}
CARTOGRAPHIC

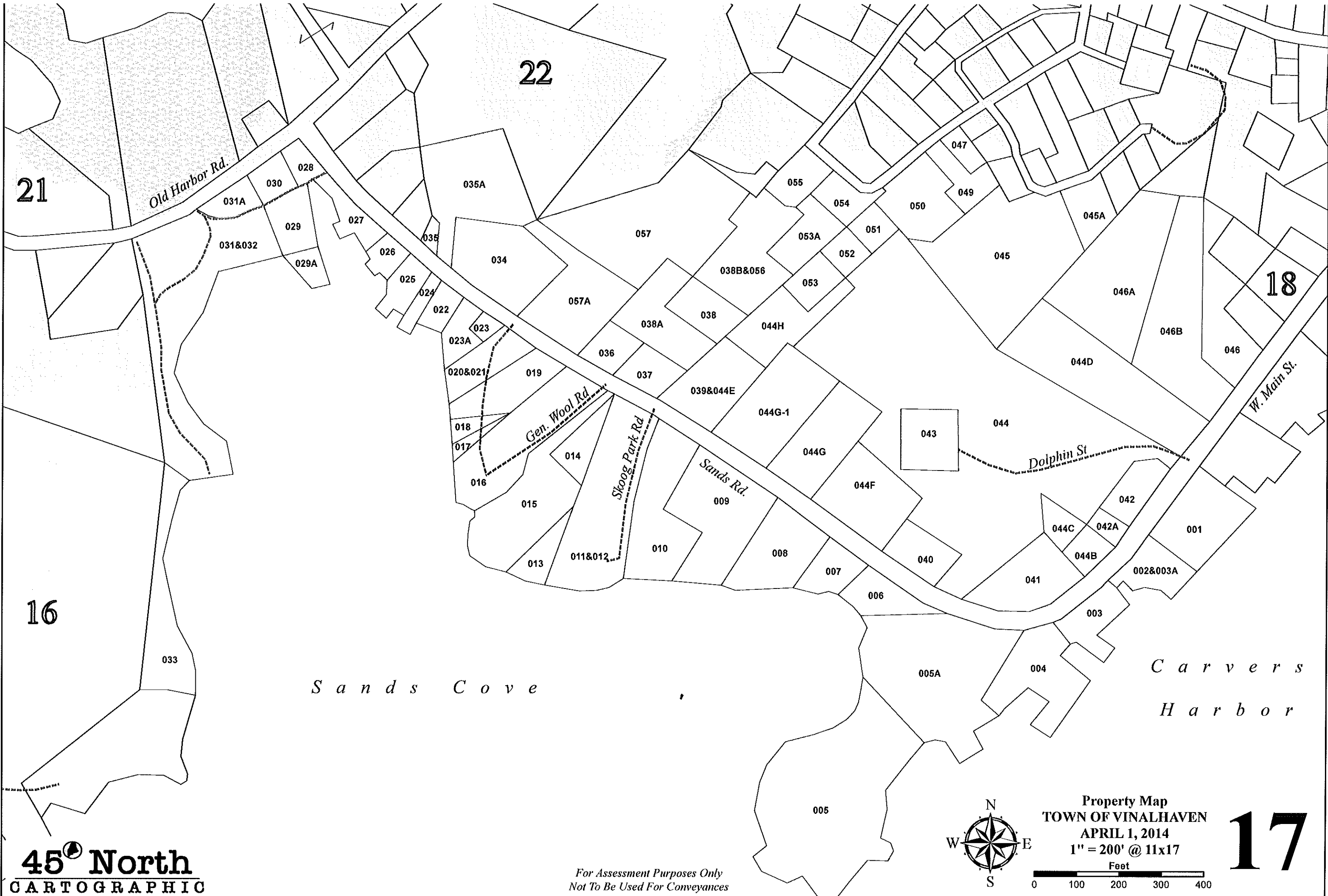
*For Assessment Purposes Only
Not To Be Used For Conveyances*



Property Map
TOWN OF VINALHAVEN
APRIL 1, 2014
1" = 300' @ 11x17
Feet
0 150 300 450 600

16





21

22

18

16

Old Harbor Rd.

Gen. Wool Rd.

Skoog Park Rd.

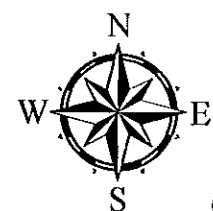
Sands Rd.

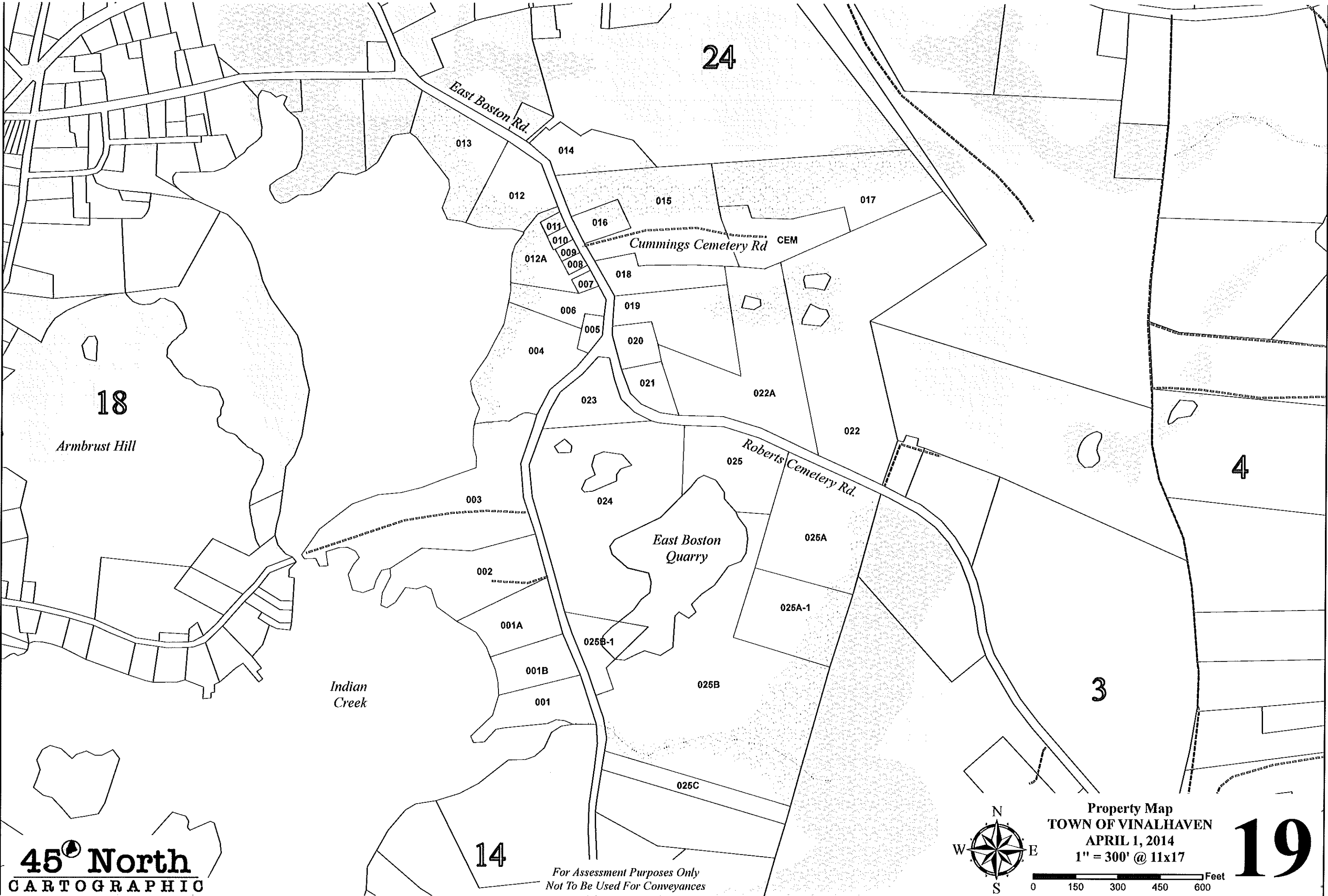
Dolphin St.

W. Main St.

Sands Cove

Carvers Harbor





24

18

4

3

14

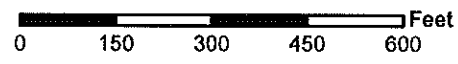
19

45° North
CARTOGRAPHIC

*For Assessment Purposes Only
Not To Be Used For Conveyances*



Property Map
TOWN OF VINALHAVEN
APRIL 1, 2014
1" = 300' @ 11x17



6

22

20

17

16

Old Harbor Pond

Macks Pond Rd

Pond St

Old Harbor Rd.

Sands Cove

Sands Rd.

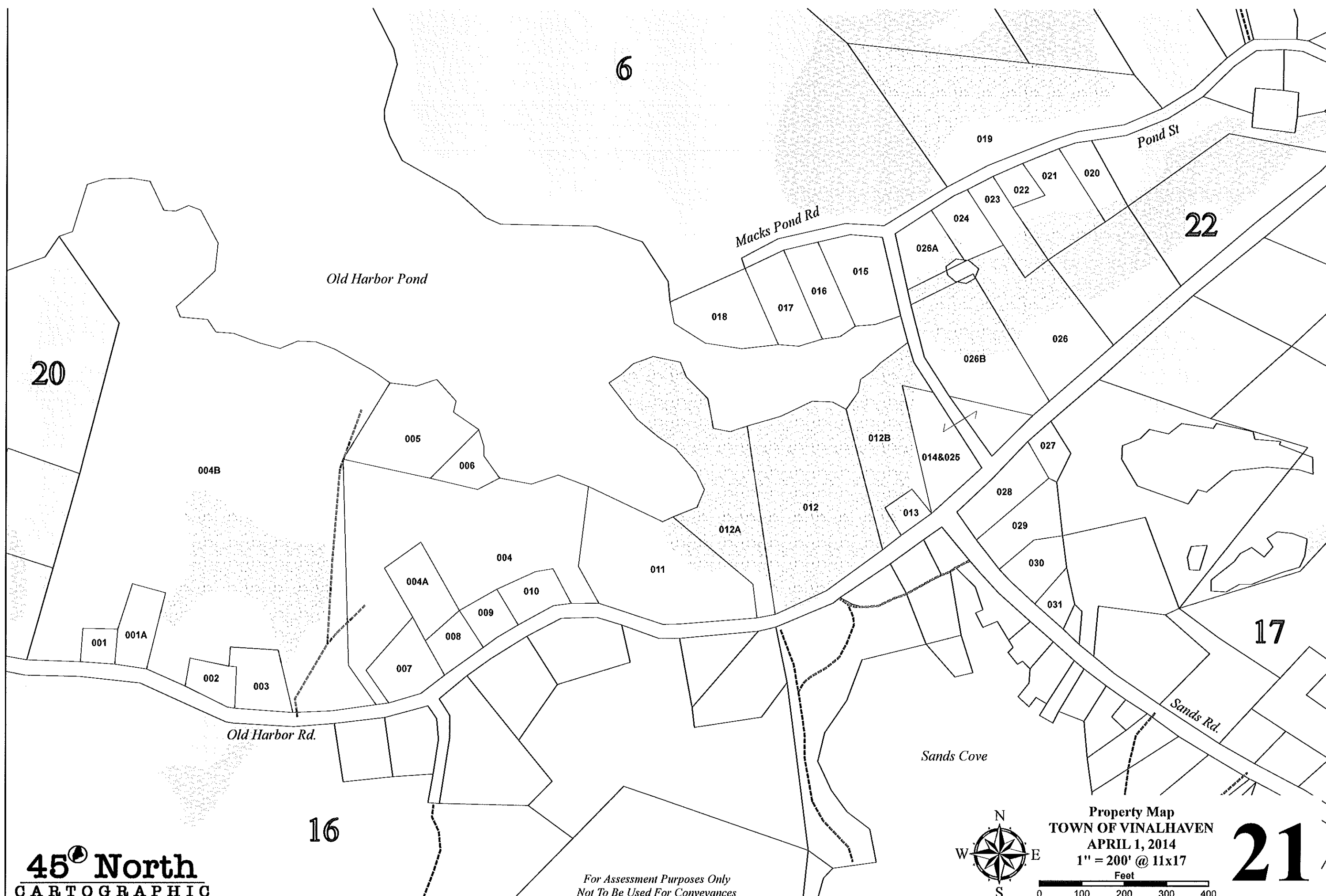
45^{North}
CARTOGRAPHIC

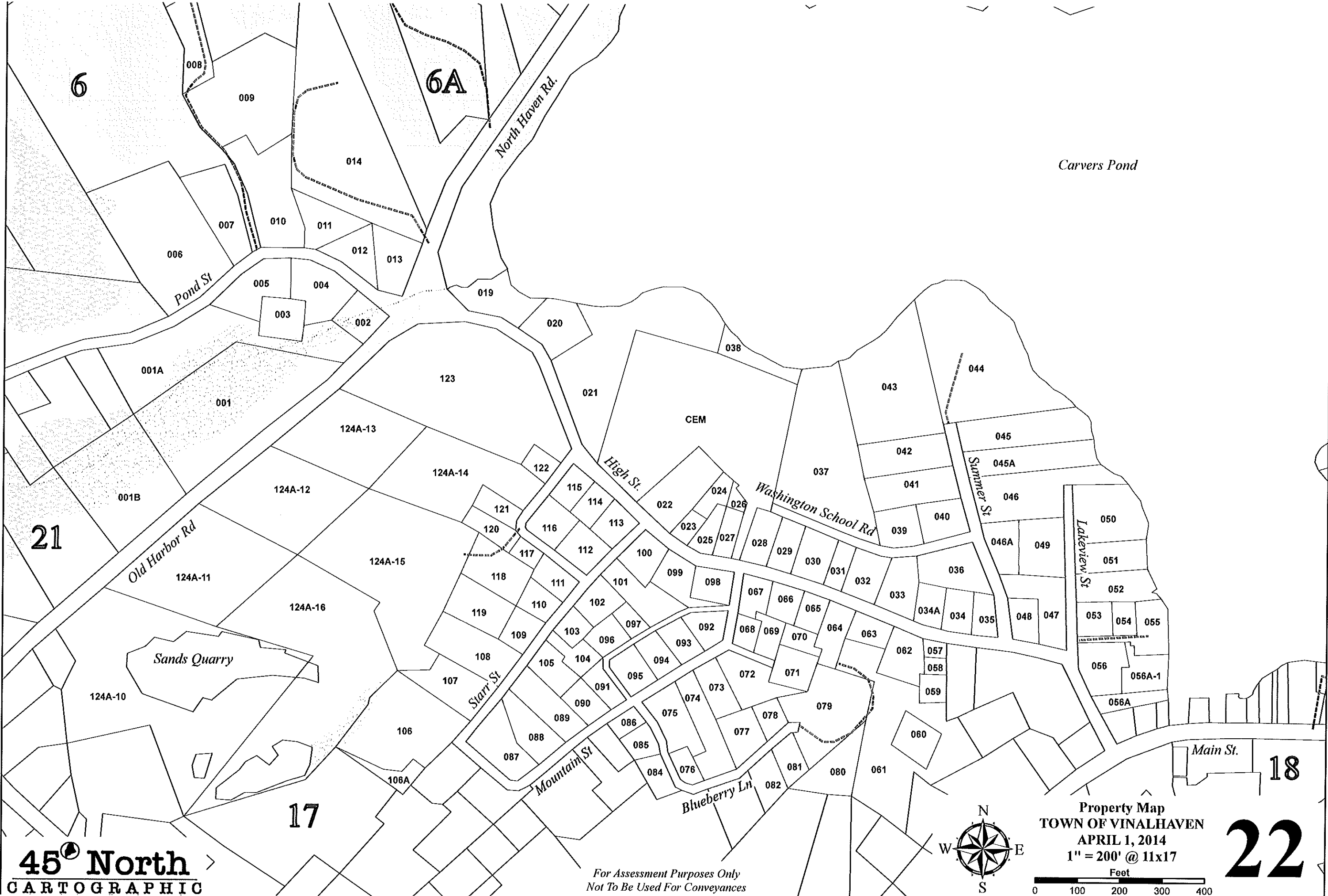
For Assessment Purposes Only
Not To Be Used For Conveyances



Property Map
TOWN OF VINALHAVEN
APRIL 1, 2014
1" = 200' @ 11x17
Feet
0 100 200 300 400

21





45^{North}
CARTOGRAPHIC

For Assessment Purposes Only
Not To Be Used For Conveyances

Property Map
TOWN OF VINALHAVEN
APRIL 1, 2014
1" = 200' @ 11x17
Feet
0 100 200 300 400

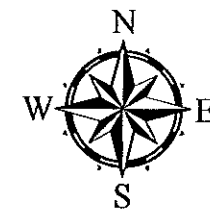
22

Carvers Pond



45° North
CARTOGRAPHIC

*For Assessment Purposes Only
Not To Be Used For Conveyances*



Property Map
TOWN OF VINALHAVEN
APRIL 1, 2014
1" = 200' @ 11x17
Feet
0 100 200 300 400

23

24

Carvers Pond



18

24


23

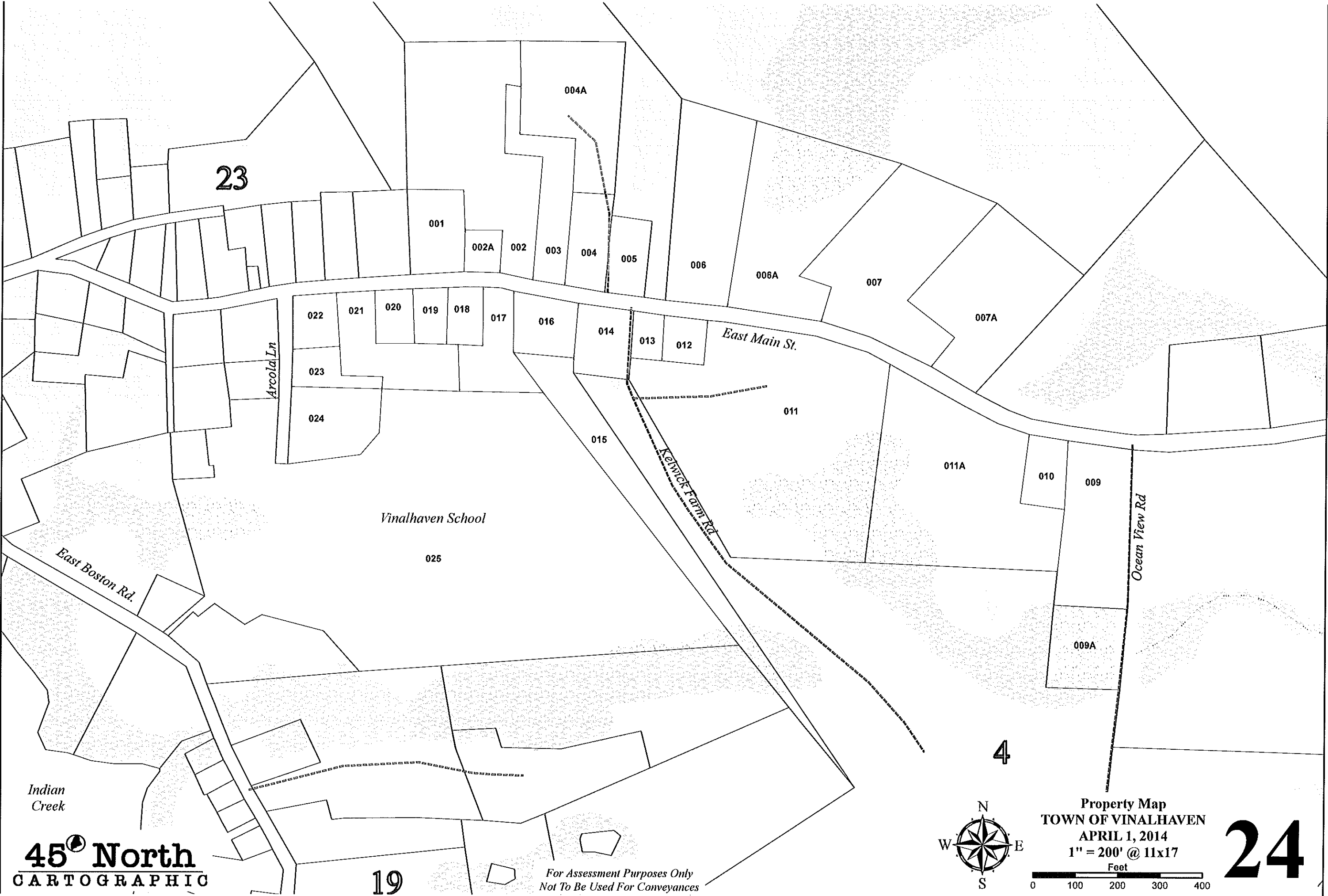
45th North
CARTOGRAPHIC

For Assessment Purposes Only
Not To Be Used For Conveyances

Property Map
TOWN OF VINALHAVEN
APRIL 1, 2014
1" = 200' @ 11x17

Feet
0 100 200 300 400





23

Vinalhaven School

East Main St.

Kelwick Farm Rd.

Ocean View Rd.

East Boston Rd.

Arcola Ln.


Indian Creek

45th North
CARTOGRAPHIC

19

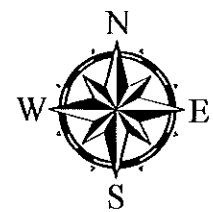
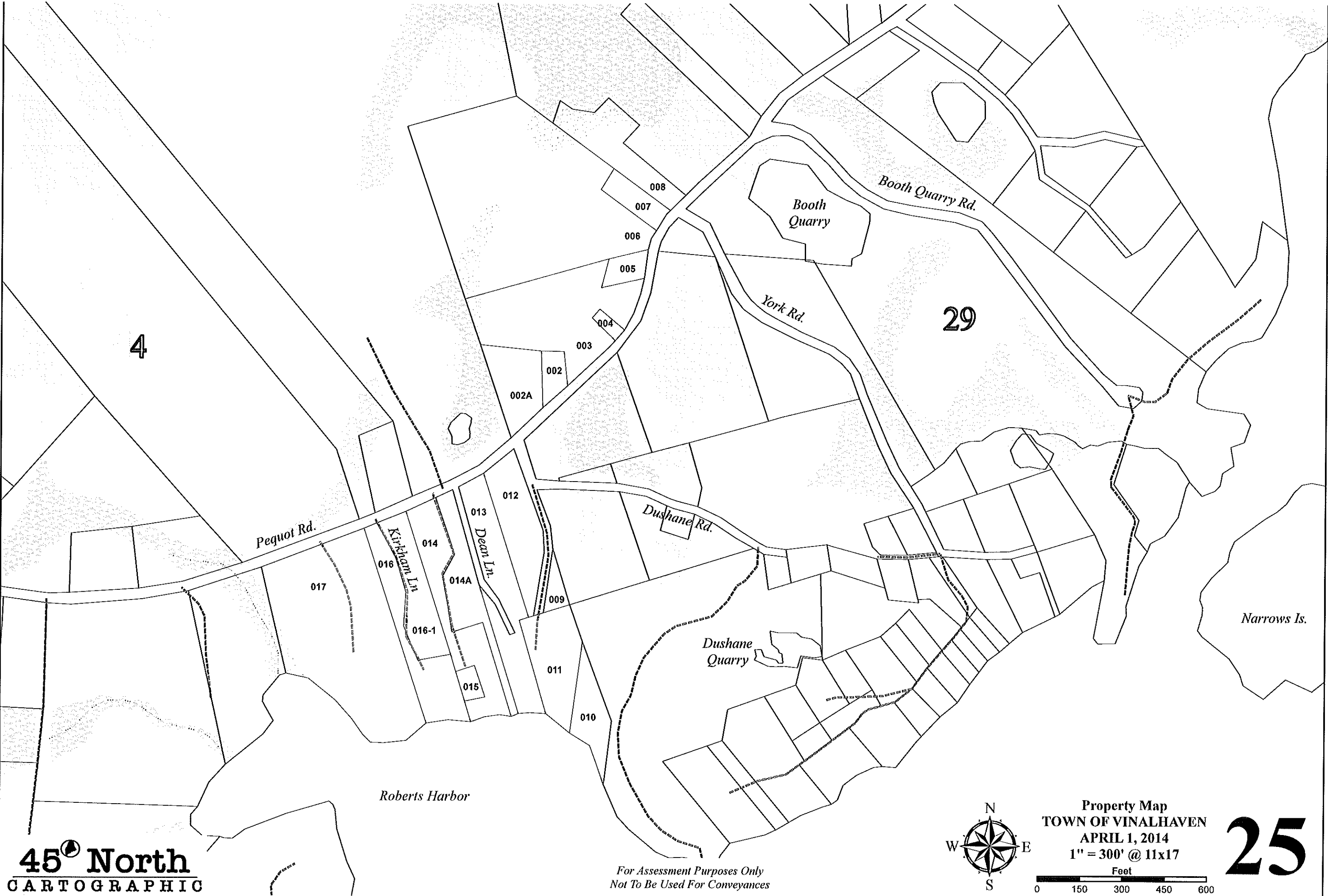
For Assessment Purposes Only
Not To Be Used For Conveyances

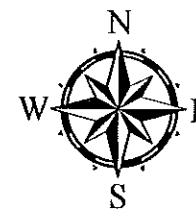
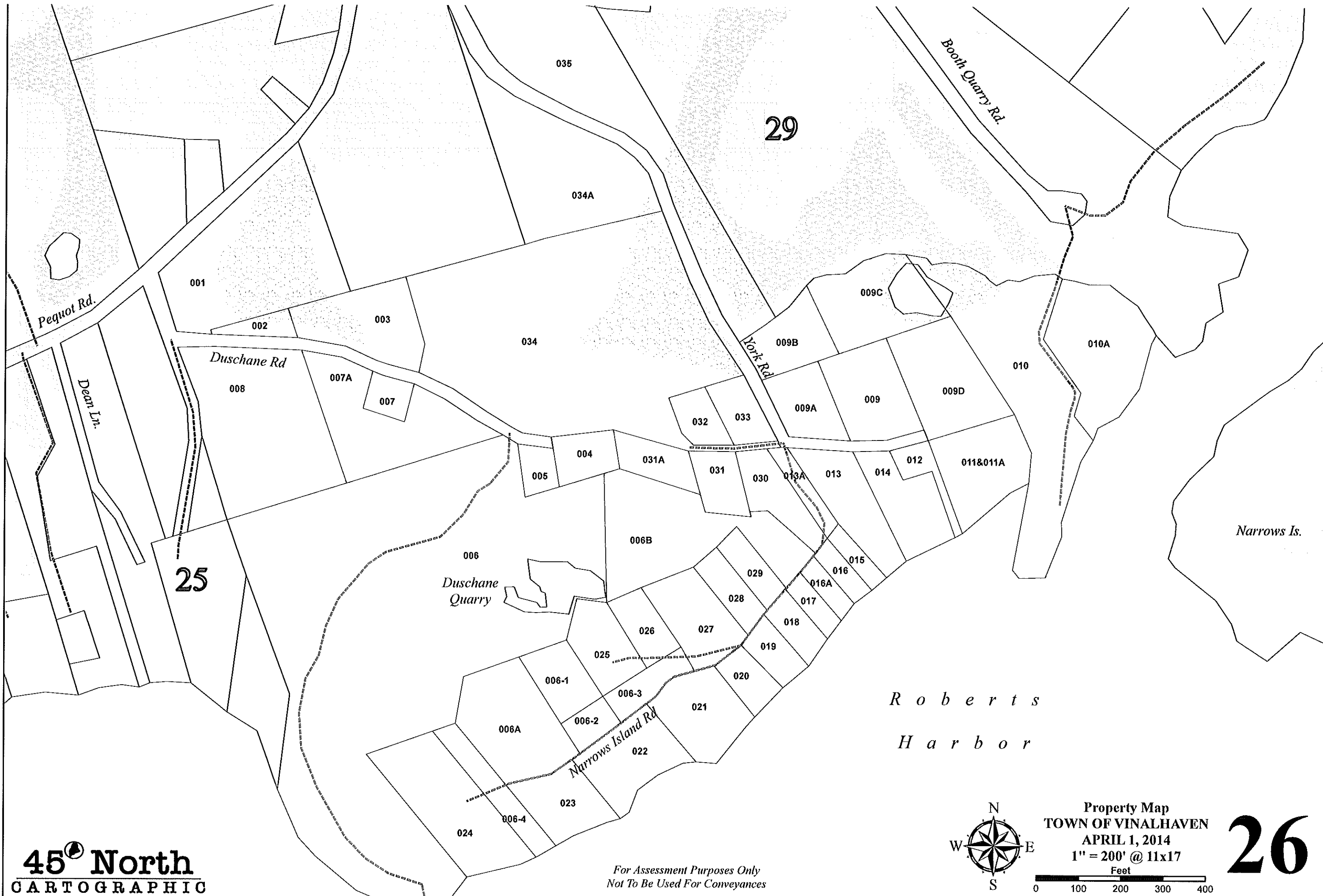
4



Property Map
TOWN OF VINALHAVEN
APRIL 1, 2014
1" = 200' @ 11x17
Feet
0 100 200 300 400

24







27

6

*O l d
H a r b o r*

Old Harbor Pond

Dana St

Old Harbor Rd.

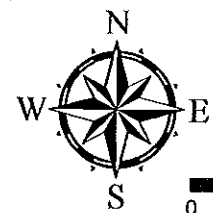
Osgood Rd

Walls Rd


15

20

*For Assessment Purposes Only
Not To Be Used For Conveyances*



Property Map
TOWN OF VINALHAVEN
APRIL 1, 2014
1" = 200' @ 11x17



28

